

Dr Surf

Map of how to get to where you want to go.

89 Sanctuary Point Road, Sanctuary Point NSW 2540

www.machelp.com.au/drsurf.html

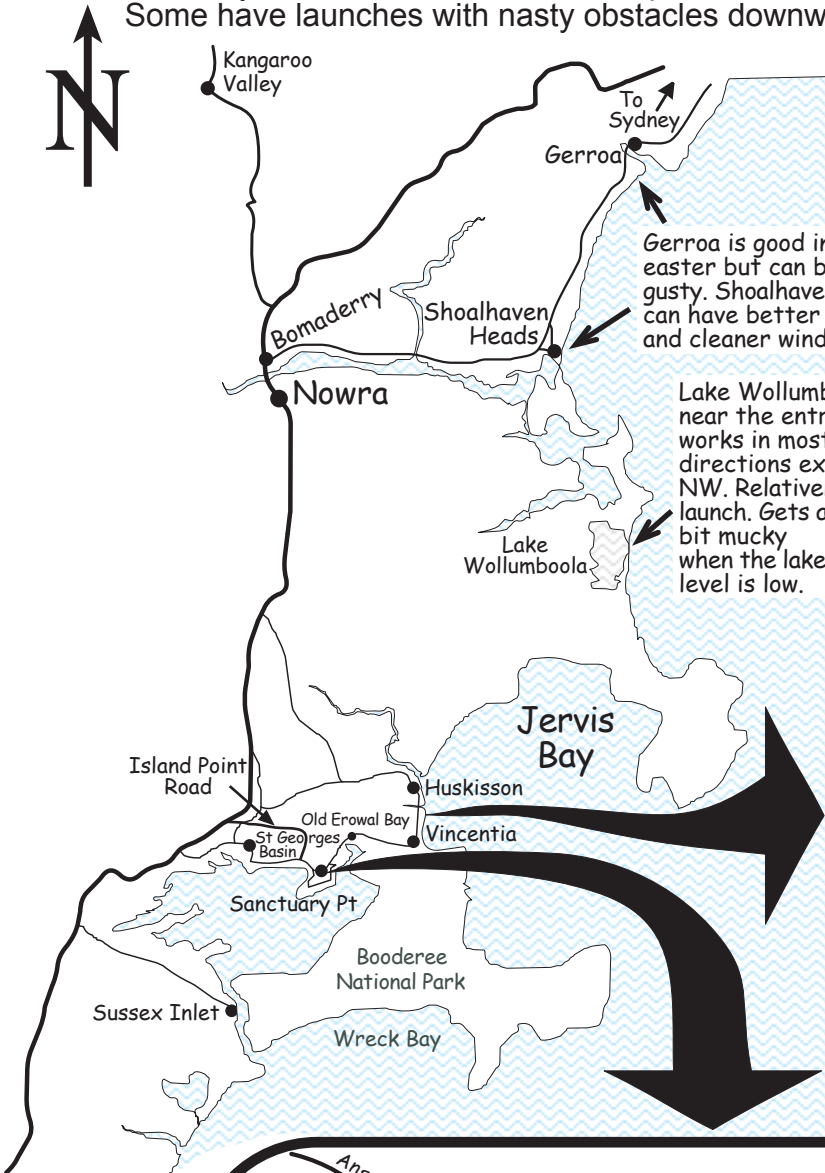
dave@machelp.com

Ph. 02 4443 7665, 0411 572 725, Fax 02 4443 7627

This is by no means an exhaustive map of the area I live in but it covers the main kitesurf beaches. Some have launches with nasty obstacles downwind so take care. Contact me first if you are

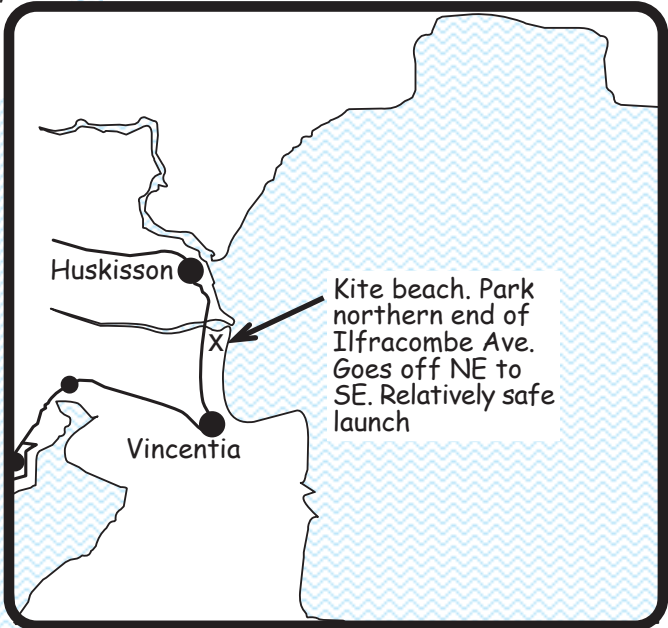
coming down and I can give you more specific information on the weather and the best places to go. There are heaps more places to explore down here that have probably never been kited!! So be the first to take the cherry at a virgin beach. (You'll have to check with me to see if I've been there first though before you claim it :-)

We have wind most of the year but the best winds are usually from August to April. We also have a number of holiday cottages available at reasonable rates on the water at Sanctuary Point.

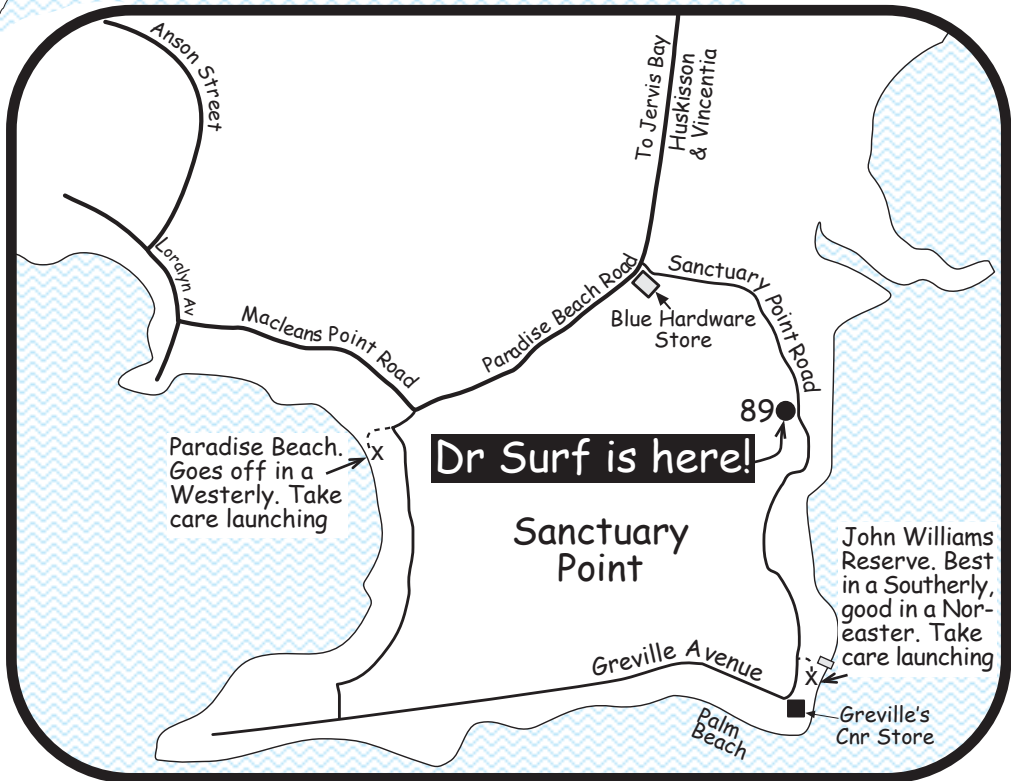


Gerroa is good in a Nor-easter but can be a bit gusty. Shoalhaven Heads can have better waves and cleaner wind.

Lake Wollumboola near the entrance works in most directions except NW. Relatively safe launch. Gets a bit mucky when the lake level is low.



Kite beach. Park northern end of Ilfracombe Ave. Goes off NE to SE. Relatively safe launch



Take care, kite safely!